

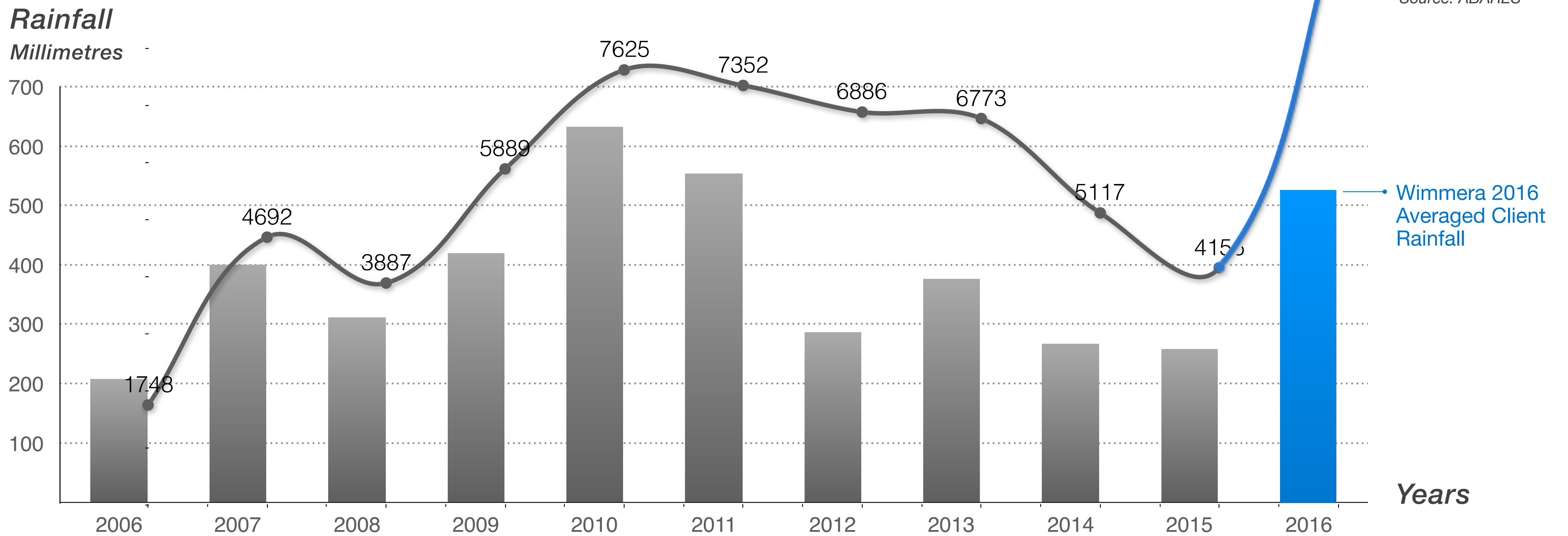
Rain & Production Correlation

Wimmera Annual Rainfall (Averaged) Vs Victorian Winter Crops

Australian Bureau of Meteorology (BOM) Rainfall data (Source URL: <http://www.bom.gov.au>)

Australian Bureau of Agricultural and Resource Economics and Sciences (ABARES) data

(Source ABARES Report No. 181 February 2017 : <http://www.agriculture.gov.au>)



2006 - 2015 Annual Total Rainfall (Averaged)
 2016 Total Rainfall (Data BOM)

Longerenong
 Glenlee
 Polkemmet
 Minyip

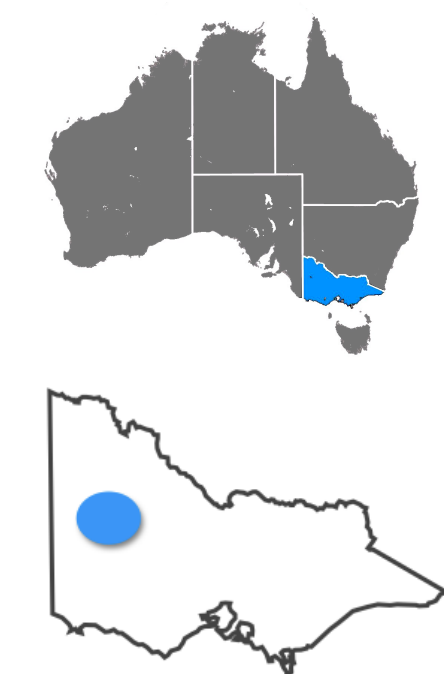
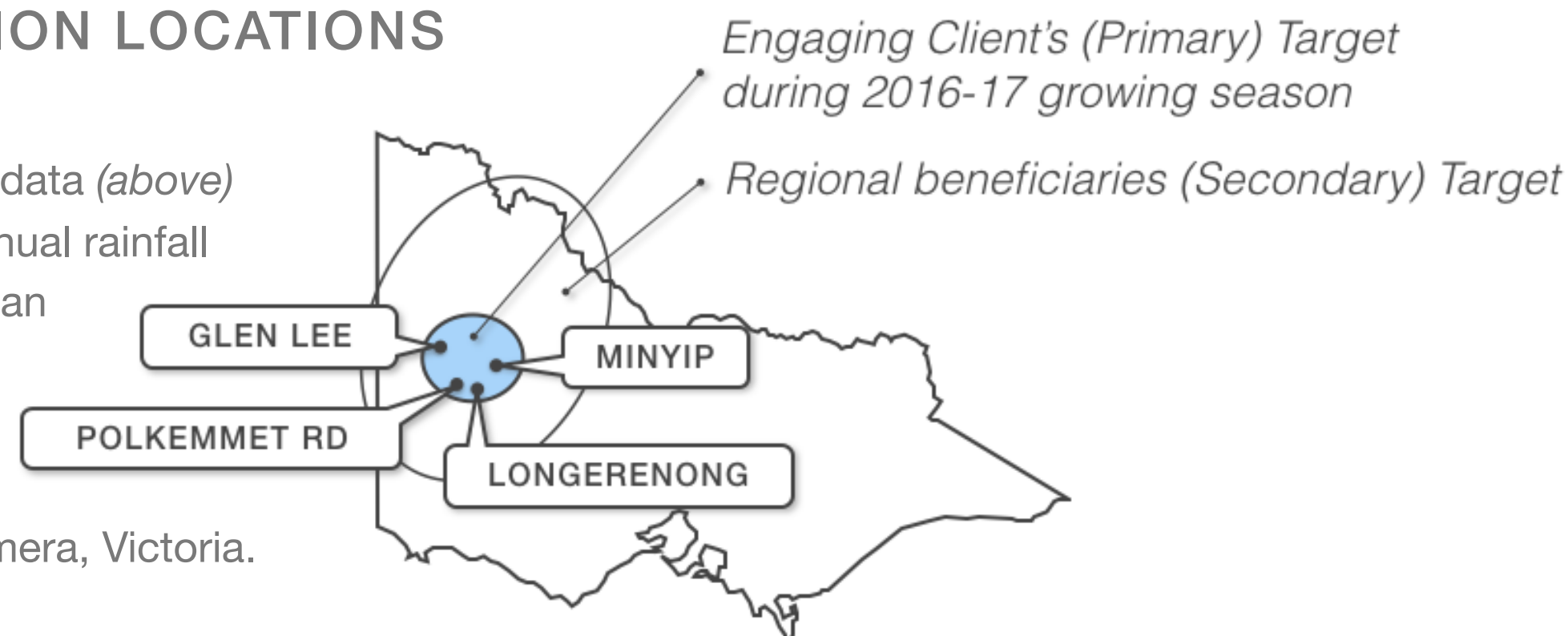
Copyright © 2017 Miles Research Use with written permission only.

Apply to: <http://milesresearch.co/contact-form/>

Disclaimer: All Rainfall Data is sourced directly from Australian Bureau of Meteorology (BOM) weather stations. BOM veracity disclaimer applies. No pecuniary relationship exists, nor is implied as existing between Miles Research and BOM.

*WEATHER STATION LOCATIONS

Graphed station rainfall data (above) represents averaged annual rainfall totals, from four Australian Bureau of Meteorology registered weather stations within the client target in the Wimmera, Victoria. Location details below:



Station #	Station Name	Location Details
ID: 78014	Name: GLEN LEE	Lat: 36.26° S Lon: 141.86° E Height: 123 m
ID: 79023	Name: HORSHAM Polkemmet Rd	Lat: 36.66° S Lon: 142.07° E Height: 128 m
ID: 079028	Name: LONGERENONG	Lat: -36.67 Lon: 142.30 Height: 133.0 m
ID: 78029	Name: MINYIP	Lat: 36.46° S Lon: 142.59° E Height: 130 mm

aquiess
GLOBAL SERVICES

miles
research