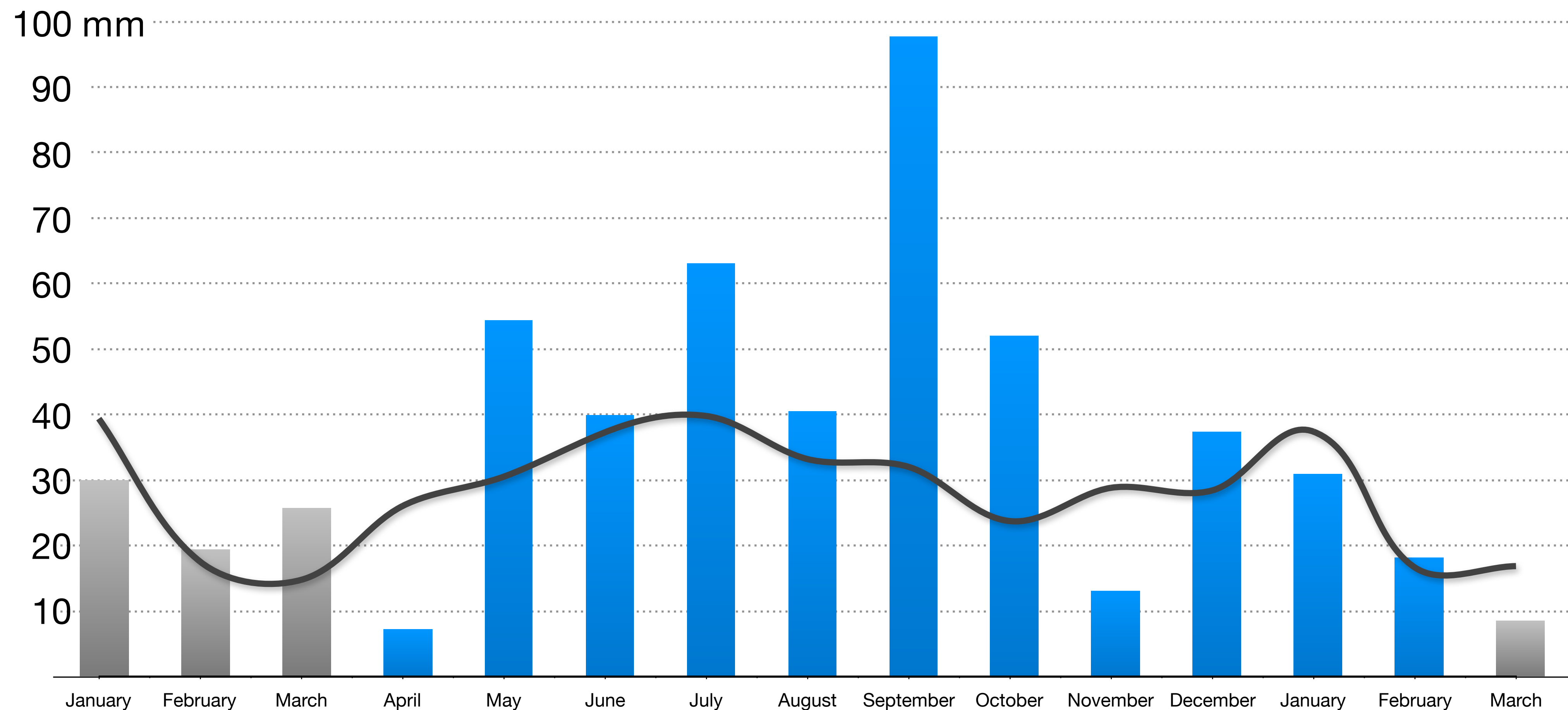


2016-17 CLIENT RAINFALL

Wimmera 2016 Victoria Monthly Rainfall Comparison*

Australian Bureau of Meteorology (BOM) Rainfall data (Source URL: <http://www.bom.gov.au>) for 2016-17 Cropping Year, showing Monthly Totals vs (11-year) Historic Averages



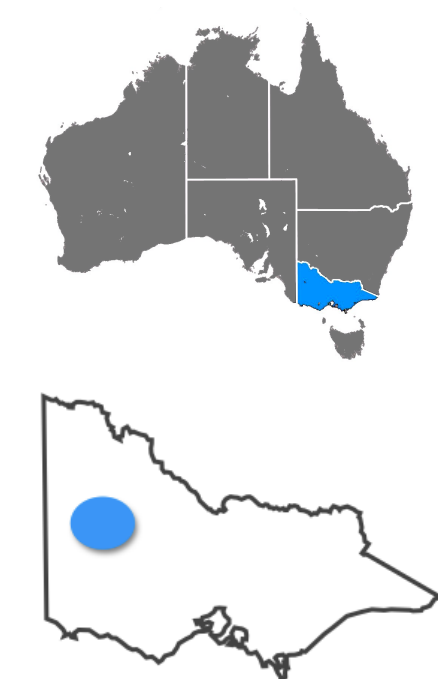
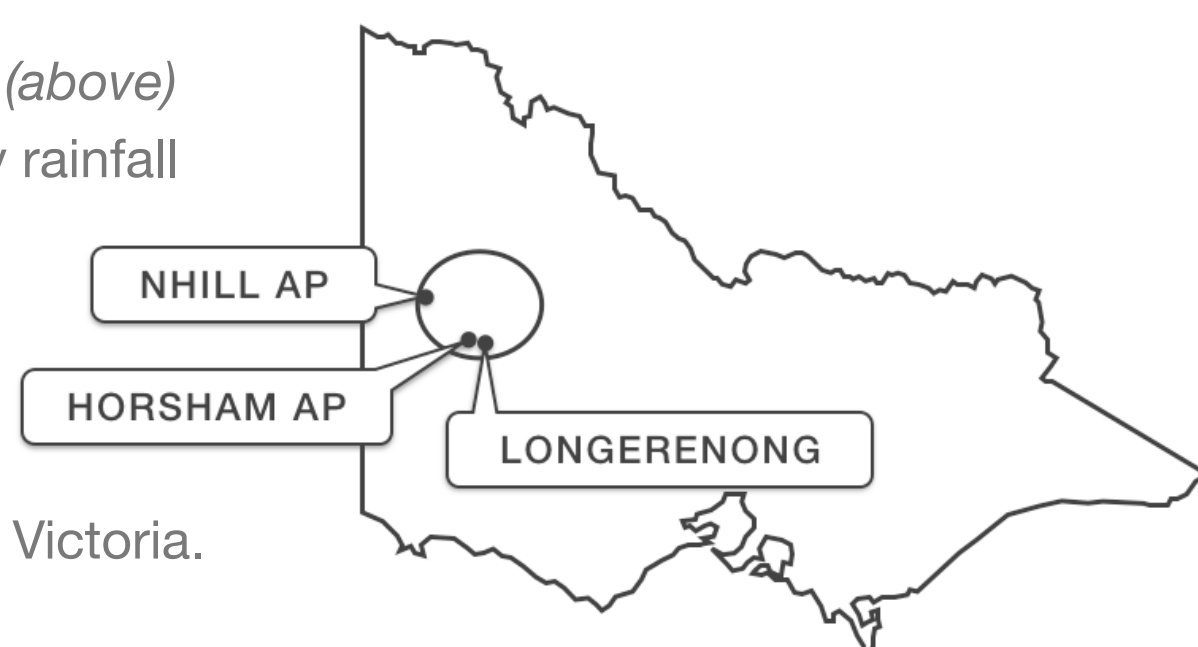
- 2016 Pre-season Monthly Total Rainfall
- 2016 Growing Season Monthly Total Rainfall
- 11-Year Average (2005 to 2015) from Monthly Rainfall Total

Copyright © 2017 Miles Research Use with written permission only.
Apply to: <http://milesresearch.co/contact-form/>

Disclaimer: All Data is sourced directly from Australian Bureau of Meteorology (BOM) weather stations. BOM veracity disclaimer applies. No pecuniary relationship exists, nor is implied as existing between Miles Research and BOM.

*WEATHER STATION LOCATIONS

Graphed station rainfall data (above) represents averaged monthly rainfall totals, from three Australian Bureau of Meteorology automatic weather stations (AWS) within the client target in the Wimmera, Victoria. Location details below:



Station #	Station Name	Location Details		
ID: 078015	Name: NHILL AERODROME	Lat: -36.31	Lon: 141.65	Height: 138.9 m
ID: 079100	Name: HORSHAM AERODROME	Lat: -36.67	Lon: 142.17	Height: 133.8 m
ID: 079028	Name: LONGERENONG	Lat: -36.67	Lon: 142.30	Height: 133.0 m

